



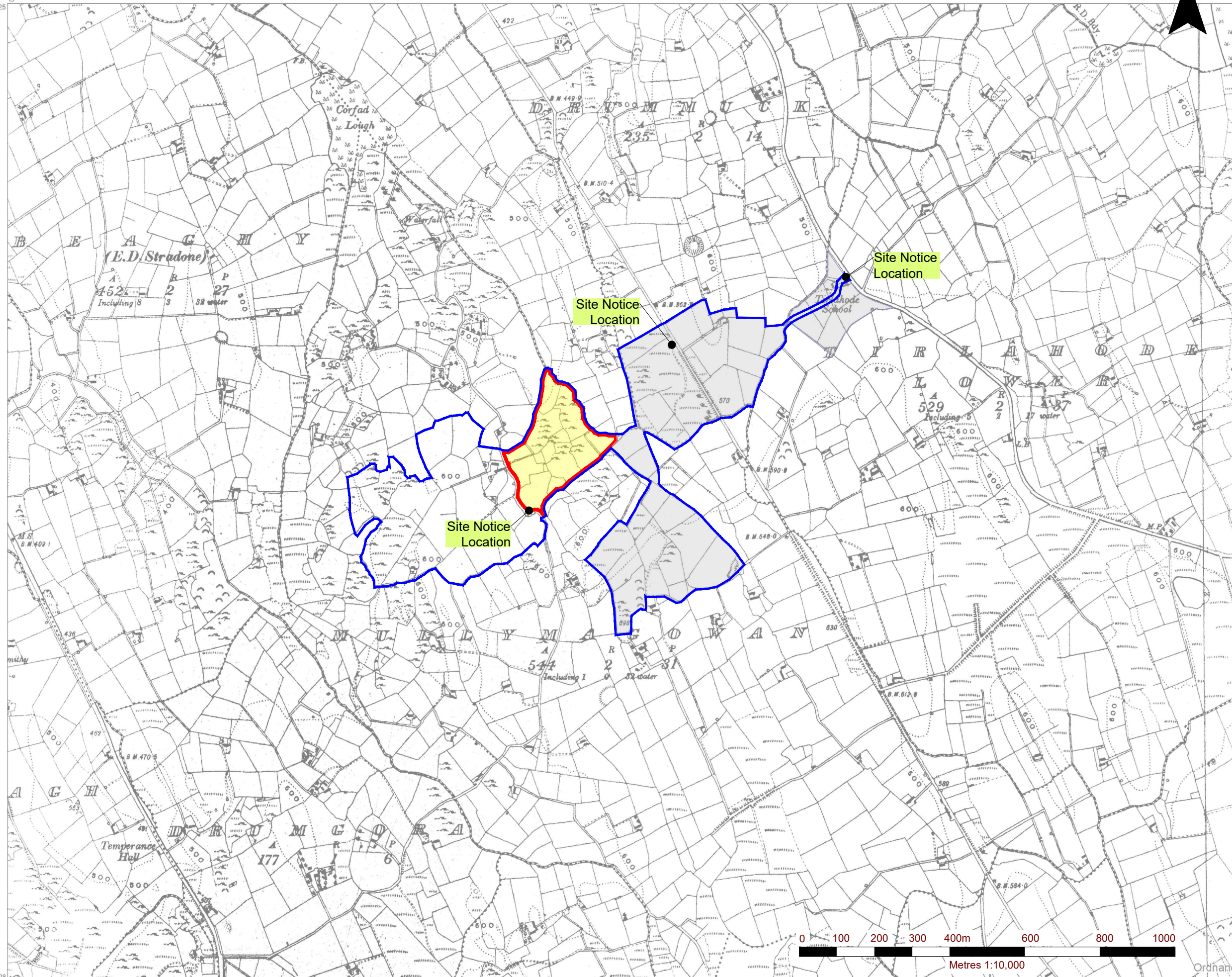


# Last Edition 6 Inch Map



**NOTES**  
 Extract from Ordnance Survey Ireland 6 inch raster mapping sheets CN026 & CN027  
 Ordnance Survey Ireland Licence No. CYAL50248253 (c) Ordnance Survey Ireland and Government of Ireland

- LEGEND**
-  APPLICANTS LAND INTEREST BOUNDARY (c. 39.7 ha.)
  -  APPLICATION AREA (c. 4.9 ha.)
  -  EXISTING PLANNING PERMISSION P. REF. 07/827
  -  PLANNING PERMISSION AREA P. REF. 12/101



904200.064821 Stradone EIAR Fig1-2 Site Notice Location.dwg

**SLR**   
 global environmental solutions

SLR CONSULTING IRELAND  
 7 DUNDRUM BUSINESS PARK  
 WINDY ARBOUR  
 DUBLIN 14  
 T: +353-1-2964667  
 F: +353-1-2964676  
 www.slrconsulting.com

P&S CIVIL WORKS LTD.  
 Environmental Impact Assessment Report  
 QUARRY AT MULLYMAGOWAN,  
 STRADONE, CO. CAVAN  
**SITE LOCATION / SITE NOTICE PLAN**

**FIGURE 1-2**

Scale: 1:10,000 @ A3      Date: FEBRUARY 2023